

Initial Range of Alternatives *Fatal Flaw Analysis*




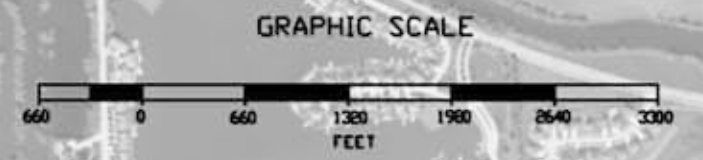
Potential I-55 Improvements at Airport Road & at IL 126/Essington Road



SCORE CARD

Fatal Flaw Screening

Residential Displacement	6
Business Displacement	1
Meets Access Spacing Criteria	Yes
Provides Full Access in all Directions	Yes



LOCKPORT STREET

135TH STREET

IL 126

New 143rd Connection

New 143rd Street Overpass

Re-route Existing Frontage

ESSINGTON ROAD

I-55

New Full Diamond Interchange

143RD STREET

Re-route Existing Frontage Road

BUDLER ROAD

RENWICK ROAD


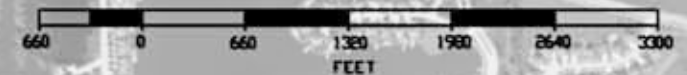
AIRPORT ROAD

KINGS ROAD

ALTERNATIVE 1 - Airport Road Diamond Interchange with 143rd Connector. No change at IL 126.



GRAPHIC SCALE



RENWICK ROAD

LOCKPORT STREET

IL 126

135TH STREET

ESSINGTON ROAD

BUDLER ROAD

KINGS ROAD

I-55

One-way S.B. Frontage Road

New S.B. I-55 Entrance

One-way S.B. Frontage Road

New Frontage Road Connectors to IL 126 at Essington Road

New S.B. I-55 Exit

New N.B. I-55 Entrance

New N.B. I-55 Exit

One-way N.B. Frontage Road

New 143rd Street Overpass

Re-route Existing Frontage Road (Typ.)

One-way N.B. Frontage Road

AIRPORT ROAD

143RD STREET

SCORE CARD


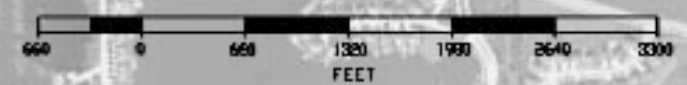
Fatal Flaw Screening

Residential Displacement	9
Business Displacement	1
Meets Access Spacing Criteria	No
Provides Full Access in all Directions	Yes

ALTERNATIVE 2 - Spread Diamond Interchange at Airport Road & 143rd Street with One-way Frontage Roads from Renwick to Essington.



GRAPHIC SCALE



RENWICK ROAD

LOCKPORT STREET

IL 126

135TH STREET

Re-route Essington Road

New N.B. Frontage Road Connector to IL 126

New S.B. I-55 Entrance

One-way S.B. Frontage Road

New S.B. Frontage Road Connector from Essington Road

New One-way S.B. Frontage Road

ESSINGTON ROAD

I-55

New Half Diamond Interchange

One-way N.B. Frontage Road

New N.B. I-55 Exit

One-way N.B. Frontage Road

New N.B. Frontage Road Connector to N.B. I-55

AIRPORT ROAD


143RD STREET

BUDLER ROAD

KINGS ROAD

SCORE CARD	
<i>Fatal Flaw Screening</i>	
Residential Displacement	0
Business Displacement	1
Meets Access Spacing Criteria	Yes
Provides Full Access in all Directions	Yes

ALTERNATIVE 3 - Spread Diamond Interchange at Airport Road & IL 126 with One-way Frontage Roads from Renwick to Essington.



RENWICK ROAD

LOCKPORT STREET

IL 126

135TH STREET

ESSINGTON ROAD

I-55

BUDLER ROAD

143RD STREET

AIRPORT ROAD

KINGS ROAD

New Full Diamond Interchange

New S.B. I-55 Exit

Improve Existing Frontage Road

Re-route Existing Frontage Road

New N.B. I-55 Entrance

Re-route Frontage Road

Re-route Frontage Road

New Full Diamond Interchange

SCORE CARD	
<i>Fatal Flaw Screening</i>	
Residential Displacement	0
Business Displacement	4
Meets Access Spacing Criteria	No
Provides Full Access in all Directions	No


ALTERNATIVE 4 - Diamond Interchange at Airport Road, Diamond Interchange at Budler Road, & Half Diamond Interchange at Renwick Road.



RENWICK ROAD

LOCKPORT STREET

IL 126



135TH STREET

ESSINGTON ROAD

I-55



New Single Point Urban Diamond Interchange

AIRPORT ROAD


143RD STREET

BUDLER ROAD

KINGS ROAD

SCORE CARD	
<i>Fatal Flaw Screening</i>	
Residential Displacement	0
Business Displacement	0
Meets Access Spacing Criteria	Yes
Provides Full Access in all Directions	Yes

ALTERNATIVE 5 - Single Point Urban Diamond Interchange at Airport Road. No Change at IL 126.



RENWICK ROAD

LOCKPORT STREET

IL 126

135TH STREET

ESSINGTON ROAD

I-55

143RD STREET

New N.B. I-55 Slip Ramp at Budler Road

IMPROVE KINGS ROAD TO NORTH

BUDLER ROAD

Re-route Frontage Road

AIRPORT ROAD

New N.B. and S.B. Ramps at Kings Road


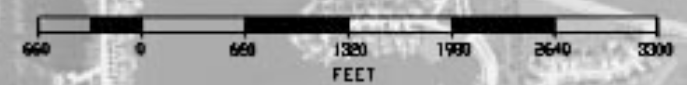
KINGS ROAD

SCORE CARD	
<i>Fatal Flaw Screening</i>	
Residential Displacement	0
Business Displacement	1
Meets Access Spacing Criteria	No
Provides Full Access in all Directions	No

ALTERNATIVE 6 - Access Ramps at Kings Road, Re-Route Frontage Road & N.B. Slip Ramp at Budler Road.



GRAPHIC SCALE



RENWICK ROAD

LOCKPORT STREET

IL 126

135TH STREET

New Frontage Road

ESSINGTON ROAD

I-55

New Single Point Urban Diamond Interchange

AIRPORT ROAD

143RD STREET

BUDLER ROAD

KINGS ROAD

SCORE CARD

Fatal Flaw Screening

Residential Displacement	0
Business Displacement	0
Meets Access Spacing Criteria	Yes
Provides Full Access in all Directions	Yes


ALTERNATIVE 7 - Single Point Urban Diamond Interchange at Airport Road with Frontage Roads Between Renwick & Airport Road. No Change at IL 126.



RENWICK ROAD

LOCKPORT STREET

IL 126



135TH STREET

ESSINGTON ROAD

BUDLER ROAD

KINGS ROAD

New Full Diamond Interchange

New 143rd Street Connection

New Ramps from I-55 to IL 126

Relocate Existing Frontage Road (TYP.)

I-55

AIRPORT ROAD

143RD STREET

SCORE CARD	
<i>Fatal Flaw Screening</i>	
Residential Displacement	1
Business Displacement	1
Meets Access Spacing Criteria	No
Provides Full Access in all Directions	Yes

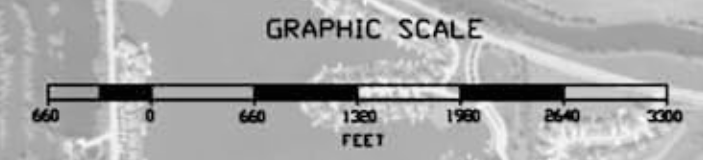
ALTERNATIVE 8 - Diamond Interchange at Airport Road & Full Access at IL 126 Interchange with 143rd Street Connector.



RENWICK ROAD

LOCKPORT STREET

IL 126



135TH STREET

ESSINGTON ROAD

BUDLER ROAD

143RD STREET

AIRPORT ROAD

KINGS ROAD

New 143rd Street Connection

New S.B. I-55 Entrance

New N.B. I-55 Entrance

New N.B. I-55 Exit

New S.B. I-55 Exit

I-55

Re-route Existing Frontage Road (TYP.)


Re-route Existing Frontage Road

Re-route Frontage Road

New S.B. Entrance from Kings Road to I-55

SCORE CARD	
<i>Fatal Flaw Screening</i>	
Residential Displacement	6
Business Displacement	1
Meets Access Spacing Criteria	No
Provides Full Access in all Directions	No

ALTERNATIVE 9 - Slip Ramps at Kings Road to SB I-55, at 143rd Street to SB I-55 & at Airport Road to NB I-55. Provide 143rd Street Overpass at I-55. Assume NB I-55 Exit at Airport Road.



RENWICK ROAD

LOCKPORT STREET

IL 126

135TH STREET

ESSINGTON ROAD

BUDLER ROAD

143RD STREET

AIRPORT ROAD

KINGS ROAD

One-way Frontage Road

I-55

New Full Diamond Interchange

Accomodate Trucks

New N.B. and S.B. Frontage Road Connector to Essington Road

Accomodate Trucks

New S.B. Frontage Road Connector from Kings Road

SCORE CARD	
<i>Fatal Flaw Screening</i>	
Residential Displacement	9
Business Displacement	0
Meets Access Spacing Criteria	No
Provides Full Access in all Directions	Yes

ALTERNATIVE 10 - Diamond Interchange at 143rd Street with One-way Frontage Roads Between Airport Road & Essington Road. SB Frontage Road from Kings Road to 143rd Street Interchange.



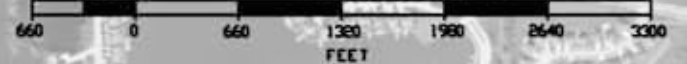
RENWICK ROAD

LOCKPORT STREET

Future 143rd

IL 126

GRAPHIC SCALE



135TH STREET

New 143rd Street Connector

Two-way Frontage Road

New S.B. I-55 Entrance

ESSINGTON ROAD

New two-way Connector Road

I-55

New N.B. I-55 Exit

New two-way Frontage Road

Re-route Existing Frontage Road

BUDLER ROAD

143RD STREET

AIRPORT ROAD

KINGS ROAD

SCORE CARD	
<i>Fatal Flaw Screening</i>	
Residential Displacement	1
Business Displacement	2
Meets Access Spacing Criteria	Yes
Provides Full Access in all Directions	No

ALTERNATIVE 11 - Half Diamond Interchange at Airport Road with Frontage Roads from Kings Road to Airport Road. Includes 143rd Street Connector. No Change at IL 126.



RENWICK ROAD

LOCKPORT STREET

IL 126

135TH STREET

GRAPHIC SCALE



New S.B. I-55 Entrance

New S.B. Frontage Road Connector from S.B. I-55

Improve Intersection

New N.B. I-55 Exit

One-way S.B. Frontage Road

ESSINGTON ROAD

I-55

Re-route Existing Frontage Road

One-way N.B. Frontage Road

New 143rd Street Overpass

143RD STREET

New N.B. Frontage Road Connector from N.B. I-55

BUDLER ROAD

AIRPORT ROAD

Improve Frontage Road Between Essington Road and Kings Road

KINGS ROAD

SCORE CARD	
<i>Fatal Flaw Screening</i>	
Residential Displacement	10
Business Displacement	1
Meets Access Spacing Criteria	Yes
Provides Full Access in all Directions	Yes


ALTERNATIVE 12 - Spread Diamond Interchange at Airport Road & IL 126 with One-way Frontage Roads from Airport Road to IL 126. Provide 143rd Street Overpass at I-55 & Improve Frontage Roads from Kings Road to 135th Street.



RENWICK ROAD

LOCKPORT STREET

IL 126



135TH STREET

ESSINGTON ROAD

BUDLER ROAD

143RD STREET

AIRPORT ROAD

KINGS ROAD

I-55

One-way S.B. Frontage Road

New S.B. Frontage Road Connector from IL 126

New S.B. I-55 Entrance

One-way N.B. Frontage Road

New N.B. I-55 Exit

Re-route Frontage Road

New S.B. Slip Ramp from Kings Road to I-55

SCORE CARD	
<i>Fatal Flaw Screening</i>	
Residential Displacement	9
Business Displacement	0
Meets Access Spacing Criteria	No
Provides Full Access in all Directions	No

ALTERNATIVE 13 - Spread Diamond Interchange at 143rd Street and IL 126. Includes Slip Ramp from Kings Road to SB I-55.



RENWICK ROAD

LOCKPORT STREET

IL 126

135TH STREET

GRAPHIC SCALE



ESSINGTON ROAD

Re-route Existing Frontage Roads

New Full Diamond Interchange

I-55

New Frontage Road Connector to N.B. I-55

BUDLER ROAD

AIRPORT ROAD

143RD STREET

KINGS ROAD

SCORE CARD	
<i>Fatal Flaw Screening</i>	
Residential Displacement	16
Business Displacement	0
Meets Access Spacing Criteria	Yes
Provides Full Access in all Directions	Yes


ALTERNATIVE 14 - Diamond Interchange at 143rd Street with Frontage Road Between 143rd Street & Normantown Road.



RENWICK ROAD

LOCKPORT STREET

IL 126



135TH STREET

ESSINGTON ROAD

New S.B. I-55 Entrance

I-55

New N.B. Ramp to W.B. IL 126

BUDLER ROAD

AIRPORT ROAD

143RD STREET

KINGS ROAD

SCORE CARD	
<i>Fatal Flaw Screening</i>	
Residential Displacement	0
Business Displacement	1
Meets Access Spacing Criteria	Yes
Provides Full Access in all Directions	No

ALTERNATIVE 15 - NB I-55 Exit to WB IL 126 & Airport Road Entrance to SB I-55.



RENWICK ROAD

LOCKPORT STREET

IL 126

135TH STREET

GRAPHIC SCALE



ESSINGTON ROAD

I-55

New Ramps from I-55 to IL 126

143RD STREET

BUDLER ROAD

AIRPORT ROAD

KINGS ROAD

SCORE CARD	
<i>Fatal Flaw Screening</i>	
Residential Displacement	0
Business Displacement	0
Meets Access Spacing Criteria	Yes
Provides Full Access in all Directions	Yes

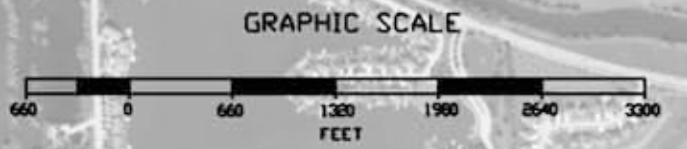
ALTERNATIVE 16 - Full Access Interchange at IL 126.




RENWICK ROAD

LOCKPORT STREET

IL 126



135TH STREET



I-55

Re-route IL 126 to Essington Road
New E.B. Ramp from Essington
New S.B. Ramp from Essington Road

ESSINGTON ROAD

New N.B. Ramp to Essington Road

New W.B. Ramp to Essington Road

BUDLER ROAD

AIRPORT ROAD

143RD STREET


KINGS ROAD

SCORE CARD	
<i>Fatal Flaw Screening</i>	
Residential Displacement	0
Business Displacement	1
Meets Access Spacing Criteria	Yes
Provides Full Access in all Directions	Yes

ALTERNATIVE 17 - Full Access Interchange at Essington Road.



GRAPHIC SCALE



RENWICK ROAD

LOCKPORT STREET

IL 126

135TH STREET

Re-route IL 126 to Frontage Road

ESSINGTON ROAD

I-55

New Diamond Interchange Between I-55 & IL 126

BUDLER ROAD

AIRPORT ROAD

143RD STREET

KINGS ROAD

SCORE CARD

Fatal Flaw Screening

Residential Displacement	0
Business Displacement	0
Meets Access Spacing Criteria	Yes
Provides Full Access in all Directions	Yes

ALTERNATIVE 18 - Diamond Interchange at IL 126 with Budler Road Connector.



RENWICK ROAD

LOCKPORT STREET

IL 126



135TH STREET

Re-route IL 126 to Essington Road

ESSINGTON ROAD

New Essington Road

New Diamond Interchange Between I-55 & Essington Road

BUDLER ROAD

AIRPORT ROAD

143RD STREET

KINGS ROAD

I-55

SCORE CARD

Fatal Flaw Screening

Residential Displacement	0
Business Displacement	1
Meets Access Spacing Criteria	Yes
Provides Full Access in all Directions	Yes

ALTERNATIVE 19 - Diamond Interchange at Essington Road with Budler Road & IL 126 Connectors.




RENWICK ROAD

LOCKPORT STREET

IL 126

135TH STREET

GRAPHIC SCALE



I-55

ESSINGTON ROAD

New Trumpet Interchange Between I-55 & Essington Road

Re-route IL 126 to Essington Road

BUDLER ROAD

AIRPORT ROAD

143RD STREET

KINGS ROAD

SCORE CARD	
<i>Fatal Flaw Screening</i>	
Residential Displacement	2
Business Displacement	2
Meets Access Spacing Criteria	Yes
Provides Full Access in all Directions	Yes


ALTERNATIVE 20 - Trumpet Interchange at Essington Road with IL 126 Connector.



RENWICK ROAD

LOCKPORT STREET

IL 126



135TH STREET

Re-route
Essington Road

New Ramps from
I-55 to 135th Street

I-55

ESSINGTON ROAD

BUDLER ROAD

AIRPORT ROAD

143RD STREET


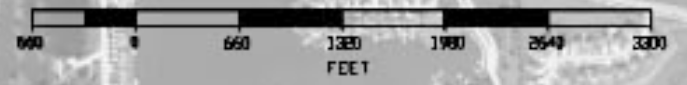
KINGS ROAD

SCORE CARD	
<i>Fatal Flaw Screening</i>	
Residential Displacement	0
Business Displacement	0
Meets Access Spacing Criteria	Yes
Provides Full Access in all Directions	Yes

ALTERNATIVE 21 - Full Access Interchange at IL 126 with Essington Road Connector.



GRAPHIC SCALE



RENWICK ROAD

LOCKPORT STREET

IL 126

135TH STREET

ESSINGTON ROAD

I-55

AIRPORT ROAD

New Full Diamond Interchange

Re-route Existing Frontage Road

BUDLER ROAD

Re-route Existing Frontage Road

143RD STREET

KINGS ROAD

SCORE CARD	
<i>Fatal Flaw Screening</i>	
Residential Displacement	0
Business Displacement	3
Meets Access Spacing Criteria	Yes
Provides Full Access in all Directions	Yes


ALTERNATIVE 22 - New Interchange at IL 126.



RENWICK ROAD

LOCKPORT STREET

IL 126



135TH STREET

New Frontage Road Connector

Improve Existing Frontage Road

ESSINGTON ROAD

I-55

BUDLER ROAD

AIRPORT ROAD

143RD STREET


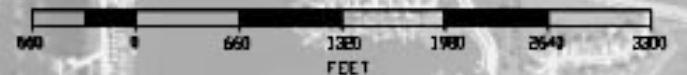
KINGS ROAD

SCORE CARD	
<i>Fatal Flaw Screening</i>	
Residential Displacement	0
Business Displacement	0
Meets Access Spacing Criteria	Yes
Provides Full Access in all Directions	No

ALTERNATIVE 23 - Frontage Road on West Side of I-55 from Essington Road Intersection with IL 126 to Airport Road.



GRAPHIC SCALE



RENWICK ROAD

LOCKPORT STREET

IL 126

135TH STREET

New S.B. I-55 Entrance

One-way S.B. Frontage Road

New two-way Connector Road to IL 126

New N.B. I-55 Exit

ESSINGTON ROAD

Re-route Existing Frontage Road

One-way N.B. Frontage Road

New N.B. I-55 Entrance

Improve Intersection

New S.B. I-55 Exit

BUDLER ROAD

AIRPORT ROAD

143RD STREET

KINGS ROAD

SCORE CARD


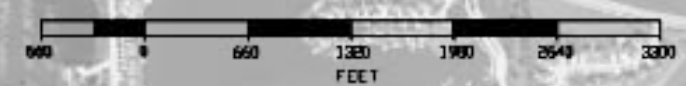
Fatal Flaw Screening

Residential Displacement	10
Business Displacement	3
Meets Access Spacing Criteria	Yes
Provides Full Access in all Directions	Yes

ALTERNATIVE 24 - Spread Diamond Interchange at Airport Road & 143rd Street with Essington Road IL 126 Connectors.



GRAPHIC SCALE



RENWICK ROAD

LOCKPORT STREET

IL 126

135TH STREET

ESSINGTON ROAD

BUDLER ROAD

143RD STREET

AIRPORT ROAD

KINGS ROAD

New S.B. I-55 Entrance

One-way S.B. Frontage Road

New S.B. I-55 Exit

New N.B. I-55 Exit

New N.B. I-55 Entrance

Improve Intersection

Re-route Existing Frontage Road

One-way N.B. Frontage Road

New Two-way Connector Road to IL 126

SCORE CARD

Fatal Flaw Screening

Residential Displacement	10
Business Displacement	3
Meets Access Spacing Criteria	Yes
Provides Full Access in all Directions	Yes

ALTERNATIVE 25 - Spread Diamond Interchange at Airport Road & 143rd Street with Essington Road & IL 126 Connectors.




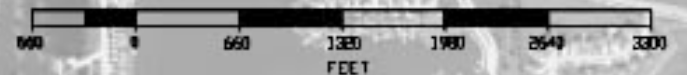
RENWICK ROAD

LOCKPORT STREET

IL 126

135TH STREET

GRAPHIC SCALE



Re-route Essington Road

ESSINGTON ROAD

Improve Intersection

BUDLER ROAD

AIRPORT ROAD

143RD STREET

KINGS ROAD

One-way N.B. Frontage Road

New One-way S.B. Frontage Road

One-way S.B. Frontage Road

New One-way N.B. Frontage Road

New Full Diamond Interchange

SCORE CARD

Fatal Flaw Screening

Residential Displacement	1
Business Displacement	2
Meets Access Spacing Criteria	Yes
Provides Full Access in all Directions	Yes

ALTERNATIVE 26 - Spread Diamond Interchange at Airport Road & IL 126 with Frontage Road Connection.



RENWICK ROAD

LOCKPORT STREET

I-55

AIRPORT ROAD

143RD STREET


IL 126

BUDLER ROAD

135TH STREET

ESSINGTON ROAD

KINGS ROAD



New One-way S.B. Frontage Road

Re-route Essington Road

Improve Intersection

New Full Diamond Interchange

New One-way N.B. Frontage Road

SCORE CARD	
<i>Fatal Flaw Screening</i>	
Residential Displacement	16
Business Displacement	1
Meets Access Spacing Criteria	Yes
Provides Full Access in all Directions	Yes

ALTERNATIVE 27 - Diamond Interchange at 143rd Street with Frontage Road Connection & IL 126 Connection.

ALTERNATIVE #	ALTERNATIVE DESCRIPTION	FATAL FLAW SCREENING				
		RESIDENTIAL DISPLACEMENT	BUSINESS DISPLACEMENT	MEETS ACCESS SPACING CRITERIA	PROVIDES FULL ACCESS IN ALL DIRECTIONS	FATAL FLAW
1	Airport Road Diamond Interchange with 143rd Connector. No change at IL 126.	6	1	Yes	Yes	X
2	Spread Diamond Interchange at Airport Road & 143rd Street with One-way Frontage Roads from Renwick to Essington.	9	1	No	Yes	X
3	Spread Diamond Interchange at Airport Road & IL 126 with One-way Frontage Roads from Renwick to Essington.	0	1	Yes	Yes	
4	Diamond Interchange at Airport Road, Diamond Interchange at Budler Road, and Half Diamond Interchange at Renwick Road.	0	4	No	No	X
5	Single Point Urban Diamond Interchange at Airport Road. No Change at IL 126.	0	0	Yes	Yes	
6	Access Ramps at Kings Road, Re-Route Frontage Road & N.B. Slip Ramp at Budler Road.	0	1	No	No	X
7	Single Point Urban Diamond Interchange at Airport Road with Frontage Roads Between Renwick & Airport Road. No Change at IL 126.	0	0	Yes	Yes	
8	Diamond Interchange at Airport Road & Full Access at IL 126 Interchange with 143rd Street Connector.	1	1	No	Yes	
9	Slip Ramps at Kings Road to SB I-55, at 143rd Street to SB I-55 & Airport Road to NB I-55. Provide 143rd Street Overpass at I-55. Assume NB I-55 Exit at Airport Road.	6	1	No	No	X
10	Diamond Interchange at 143rd Street with One-way Frontage Roads Between Airport Road & Essington Road. SB Frontage Road from Kings Road to 143rd Street Interchange.	9	0	No	Yes	X
11	Half Diamond Interchange at Airport Road with Frontage Roads from Kings Road to Airport Road. Includes 143rd Street Connector. No Change at IL 126.	1	2	Yes	No	
12	Spread Diamond Interchange at Airport Road & IL 126 with One-way Frontage Roads from Airport Road to IL 126. Provide 143rd Street Overpass at I-55 & Improve Frontage Roads from Kings Road to 135th Street.	10	1	Yes	Yes	X
13	Spread Diamond Interchange at 143rd Street and IL 126. Includes Slip Ramp from Kings Road to SB I-55.	9	0	No	No	X
14	Diamond Interchange at 143rd Street with Frontage Road Between 143rd Street & Normantown Road.	16	0	Yes	Yes	X
15	NB I-55 Exit to WB IL 126 & Airport Road Entrance to SB I-55.	0	1	Yes	No	X
16	Full Access to Interchange at IL 126.	0	0	Yes	Yes	
17	Full Access Interchange at Essington Road.	0	1	Yes	Yes	
18	Diamond Interchange at IL 126 with Budler Road Connector.	0	0	Yes	Yes	
19	Diamond Interchange at Essington Road with Budler Road and IL 126 Connectors.	0	1	Yes	Yes	
20	Trumpet Interchange at Essington Road with IL 126 Connector.	2	2	Yes	Yes	X
21	Full Access Interchange at IL 126 with Essington Road Connector.	0	0	Yes	Yes	
22	New Interchange at IL 126.	0	3	Yes	Yes	
23	Frontage Road on West Side of I-55 from Essington Road Intersection with IL 126 to Airport Road.	0	0	Yes	No	
24	Spread Diamond Interchange at Airport Road & 143rd Street with Essington Road IL 126 Connectors.	10	3	Yes	Yes	X
25	Spread Diamond Interchange at Airport Road & 143rd Street with Essington Road & IL 126 Connectors.	10	3	Yes	Yes	X
26	Spread Diamond Interchange at Airport Road & IL 126 with Frontage Road Connection.	1	2	Yes	Yes	
27	Diamond Interchange at 143rd Street with Frontage Road Connection & IL 126 Connection.	16	1	Yes	Yes	X